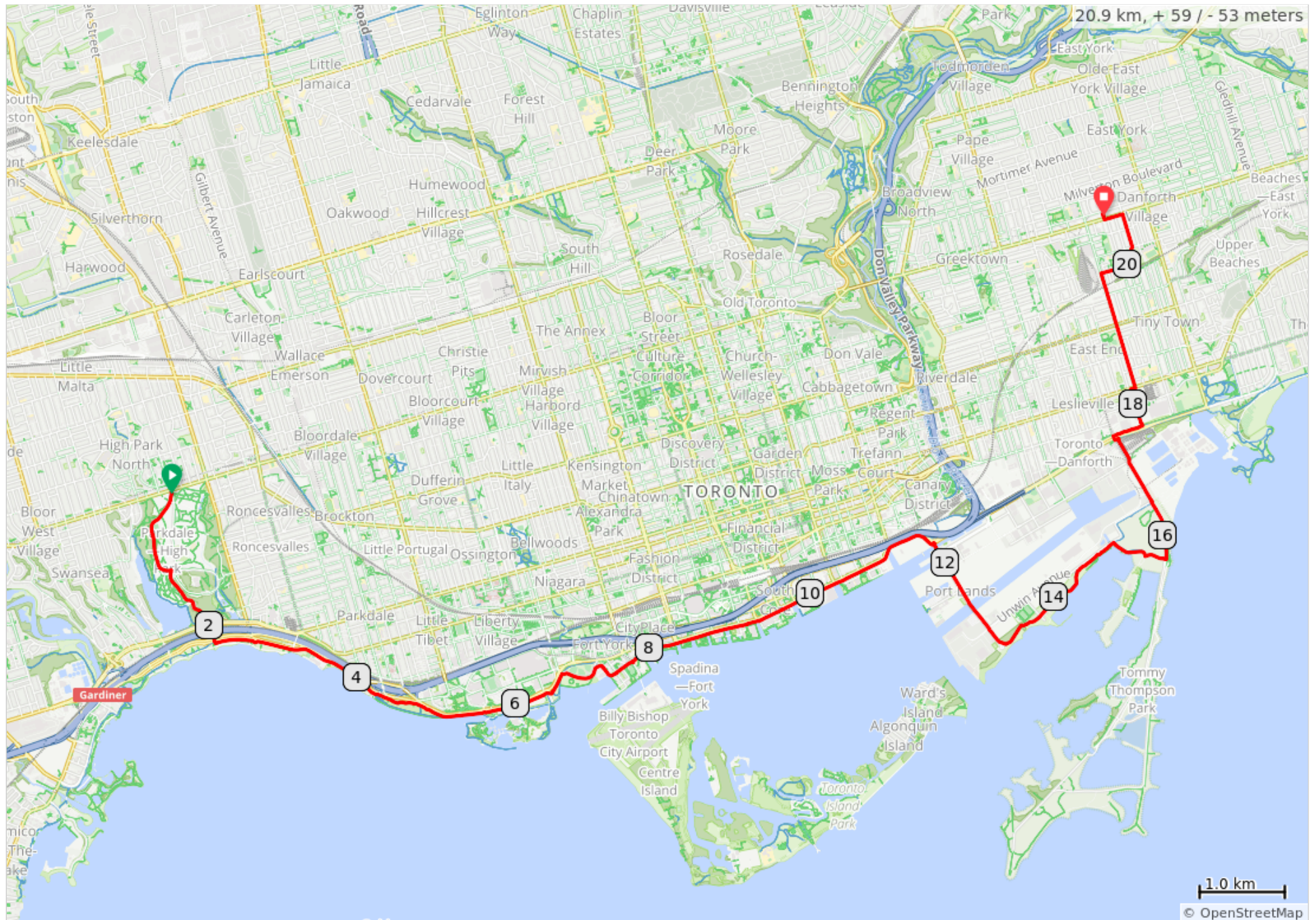



























High Park to Monarch Park



High Park to Monarch Park

0.0		Start of route	0.0
0.0		Continue onto West Rd	1.1
1.1		R onto Colborne Lodge Dr	1.1
2.2		L onto Lake Shore Blvd W	0.0
2.2		L onto Martin Goodman Trail	4.5
6.7		R onto Strachan Ave	0.0
6.7		Slight L onto Martin Goodman Trail	0.8
7.5		L onto Stadium Rd	0.0
7.5		R onto Queens Quay W	0.7
8.2		Continue onto Martin Goodman Trail	3.5
11.6		R on Cherry St.path	3.4
15.0		R after Unwin bridge on trail toward Spit	0.7
15.7		L to go North to Leslie St. and Martin Goodman Trail	1.6
17.3		Cross to North side of Lake Shore at Leslie St	0.1
17.4		R on Bike Rte 4	0.4
17.8		L onto Woodfield Rd / Knox Ave (UNMARKED)	0.4
18.2		R onto Queen St E	0.1
18.3		L onto Greenwood Ave	1.4
19.7		R onto Torbrick Rd	0.3
19.9		Slight R into Monarch Park	0.1
20.0		L toward Felstead Ave - Find picnic tables and benches END OF ROUTE	0.2
20.2		To continue to Danforth and Greenwood Subway: Take diagonal path through Monarch Park and cross Felstead Ave to Monarch Park Ave.	0.4
20.6		L on Danforth Ave	0.2
20.9		R on Linnsmore Cr and L into Greenwood Subway Station.	0.1
20.9		End of route	0.0

20.9 kilometers. +59/-53 meters